

**CHESAPEAKE PUBLIC SCHOOLS**  
**SCHOOL BOARD APPROVED ATTENDANCE OPTIONS 1 & 4**  
**Effective September 2018**

**From Hickory Middle School to Hugo Owens Middle School:** Reassign the portion of the Grassfield Elementary School zone currently feeding Hickory Middle School to Hugo Owens Middle School. Specifically, the area is south of Rt. 17 Dominion Boulevard South, extending west to the Dismal Swamp Canal Trail, and extending south to the North Carolina – Virginia state line. The eastern boundary extends to, and includes, Shillelagh Road and the 3848-4045 addresses of Bunch Walnuts Road southward to the state line. The 2709-3842 address section of Bunch Walnuts Road is not included. This area includes, but is not limited to, the following communities:

*Bareback Estates, Equestrian Estates, West Road Estates, The Estates at Grassfield Meadows, Dominion Meadows, Shillelagh Estates, Jubilee Acres, Shillelagh Farms, Foxwood North, Gertie, Grainfields Trace, Glencoe Crossing, Wild Horse Ridge, Curling Acres, Cornland, and West Landing Estates (see map below)*

**From Hugo Owens Middle School to Deep Creek Middle School:** Reassign the portion of the attendance zone bounded to the north by a portion of Galberry Road (odd range 2801-3199), extending west to the Great Dismal Swamp National Wildlife Refuge (including Cookes Mill Road), to the south by the Great Dismal Swamp National Wildlife Refuge, and by George Washington Highway North and the Dismal Swamp Canal to the east. This area includes, but is not limited to, the following communities:

*Mill Stone West, Old Mill Landing, Hillside Landing, Martindale, Kentucky Forest, Sherman Oaks, Millers Run, Westonia, Sherborne Manor at Olde Mill Run (formerly Brooks Run), Olde Mill Run, Elmwood Landing, Elmwood Landing West, Mill Creek Apartments, Mill Creek, Culpepper Landing, and Cottage Trails at Culpepper Landing (see map below)*

**From Great Bridge Middle School to Hugo Owens Middle School:**

Reassign the portion of the attendance zone bounded to the north by the Southern Branch of the Elizabeth River, to the south by Cedar Road, to the east by Bells Mill Creek, and to the west by Rt. 17 Dominion Boulevard South. This area includes, but is not limited to, the following communities:

*Island Estates, Inland Colony, Falls Creek, Country Club Meadows, Country Club Meadows South, Sherwood Forest, Lochaven Estates, Ash Hill Estates, Watsons Glen, Hastings Place, Watermill Cove at Watsons Glen, Breezewood Landing, Cedarwood South, Cedarwood, Bells Mill Estates, Harbor Landing, Seabrooke Landing, Edward and Evelyn Estates, Cedarwood Condominiums, and Cedarwood II Condominiums (see map below)*

### **From Hickory Middle/Hickory High Schools to Great Bridge Middle/Great Bridge High Schools:**

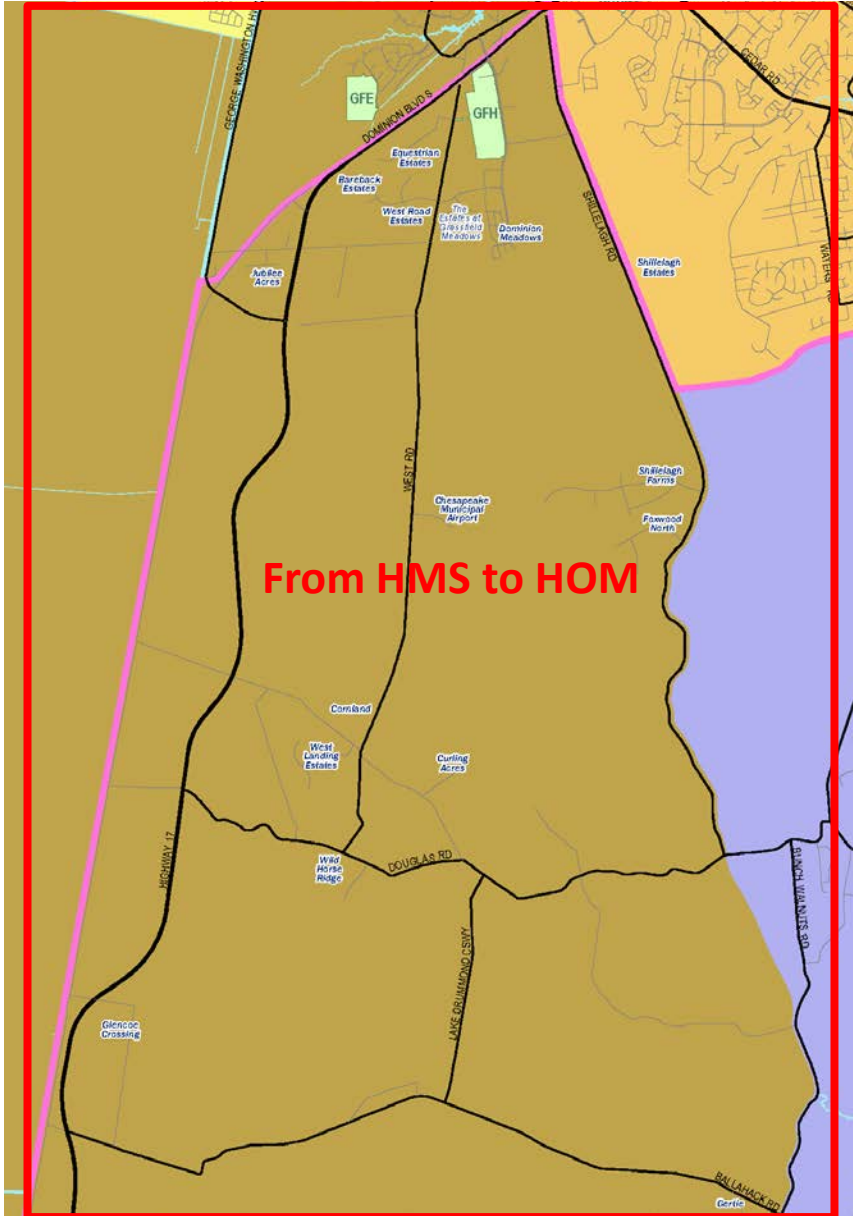
Reassign the portion of the attendance zone from Berkshire Forest, Bella Manor, and Viridian Reserve at Hickory communities on the west, eastward to Cooper's Ditch and Hillwell Road, and south to include the Battlewood Meadows community. This area includes, but is not limited to, the following communities:

*Glasser Landing, Kensington Chase, Savanna Heights, Hillwell Manor, Madison Garden Estates, Sweetbay Plantation, Windlesham Plantation, Alexis Forest, White Egret Cove, Sharon Estates, Julie Acres, Battlewood Meadows, Berkshire Forest, Bella Manor, and Viridian Reserve at Hickory (see map below)*

### **Attendance Zone Adjustment Implementation Plan:**

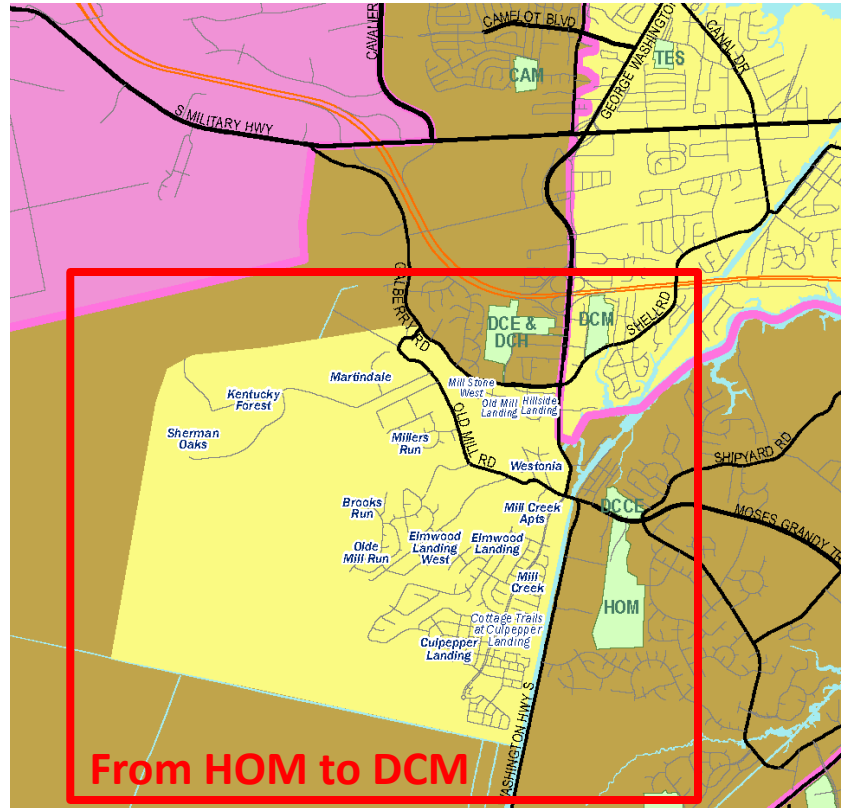
- New attendance zones will be effective September, 2018.
- Rising sophomores, juniors, and seniors will have the option to remain at their current high school if impacted by the attendance zone change.
- The sophomore, junior, and senior option will be available for only the 2018-19, 2019-20, and 2020-21 school years.
- No school bus transportation will be provided for rising sophomores, juniors, and seniors who remain at their current school for the 2018-19, 2019-20, and 2020-21 school years.
- Academy students are not impacted.
- Letters will be mailed to all affected students.

# Attendance Zone Option 1



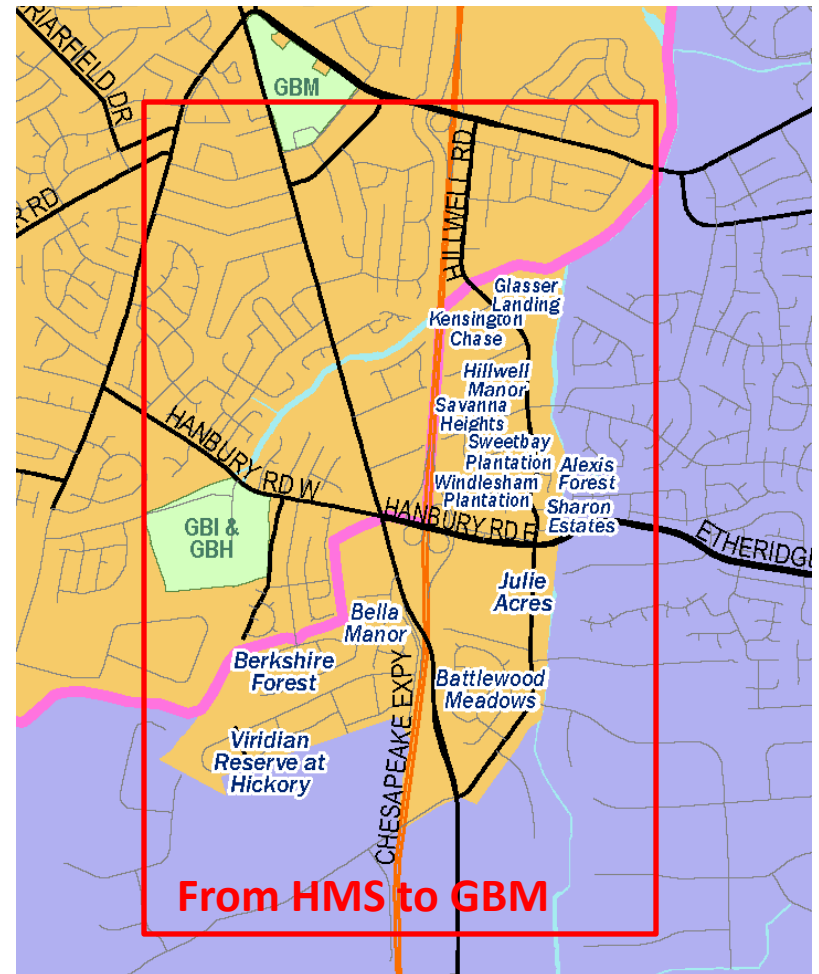
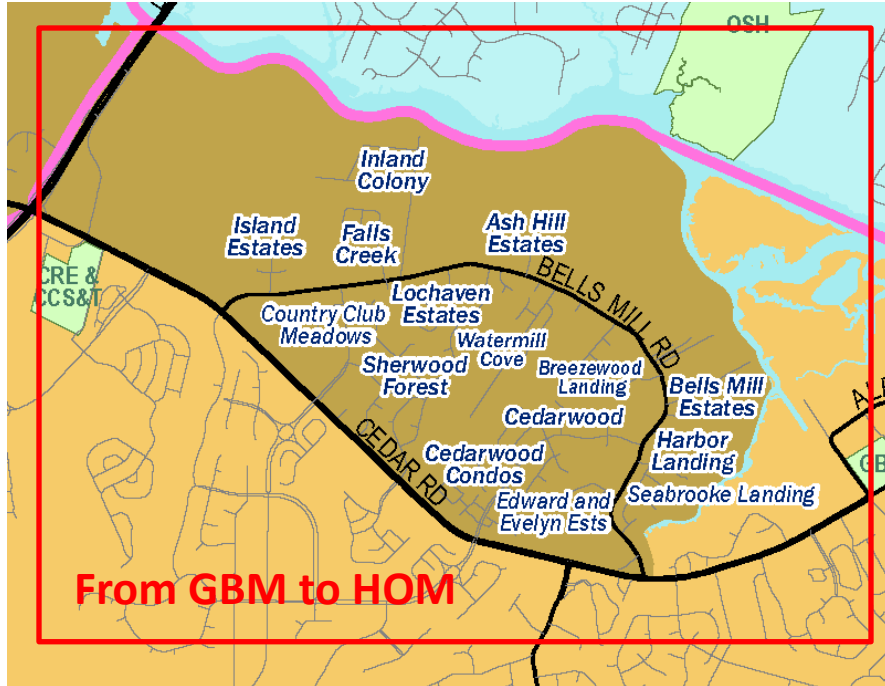
From HMS to HOM

continues south to state line



From HOM to DCM

# Attendance Zone Option 4 – Middle School



# Attendance Zone Option 4 – High School

